

# INTEGRATED MAPPING SYSTEM

## OVERVIEW

Our cutting edge Mapping System is integrated with the eHarvest™ Processing System in a continuous effort to simplify and streamline the keying and reporting process.

From agents to insureds to adjusters, our system provides numerous efficiencies and capabilities such as:

- **ACRSI Data Retrieval** - Pull information from the ACRSI Clearinghouse into our eHarvest Integrated Mapping System. This provides process efficiencies, reduces the customer burden and eliminates the redundancy in reporting data.

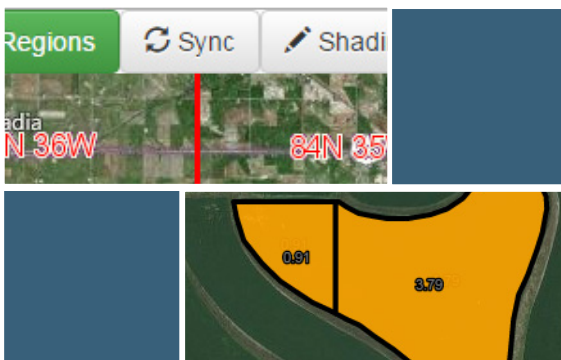
- **Sync Functionality**

*Sync from AR* - allows the user to pull keyed/planted CLUs from the policy and import it directly into mapping. This feature not only auto maps the policy from what is keyed, but also imports the specific planted information from the policy to the actual field.

*Sync to AR* - allows the user to sync all of their planted CLUs back to mapping. The old process required the user to go into each unit on the detail line and save/exit. This will now eliminate that process and act as an overall save function for all planted fields.

- **PRF Reference Points** - Add a reference point of interest (POI) on your PRF maps with a simple drop of a pin.
- **Geocode** - Scanning a geocode from the mapping system to a mobile device prompts Google Earth to show the field location for the highlighted fields.

You can then drop a pin on Google Earth to enable turn-by-turn directions to that field(s).



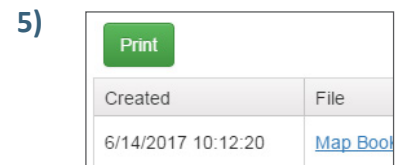
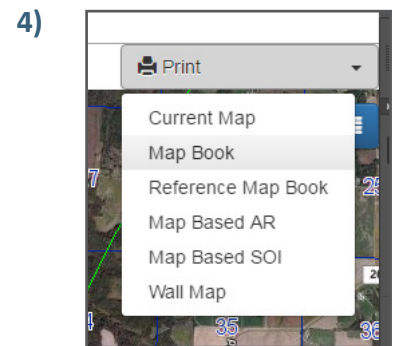
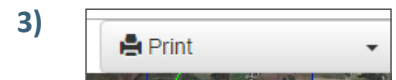
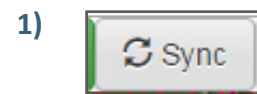
### Reference Materials

The **Mapping Request Form** can be found in the eHarvest Forms & Docs tab under "MPCI."

A variety of **Integrated Mapping System learning modules** can be found on the myHudson platform under the "Learning Modules" tab.

## 5 CLICKS

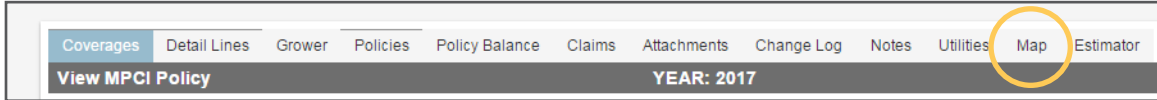
### Map & Print a Grower



## MAPPING ACCESS AND TOOLS

**NOTE:** To gain access to the mapping system, you must be a Hudson Crop contracted agency and take one of our regularly offered online mapping trainings. You will receive access following completion.

Once access has been granted, simply search for a policy in eHarvest and click on the “Map” tab.



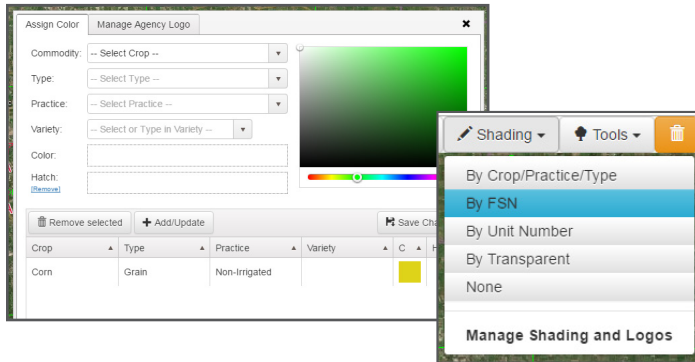
### Printing

Generate a variety of pre-filled forms and documents.

- Current View Map
- Map Book
- Reference Map Book
- Map Based AR
- Map Based SOI
- Wall Map

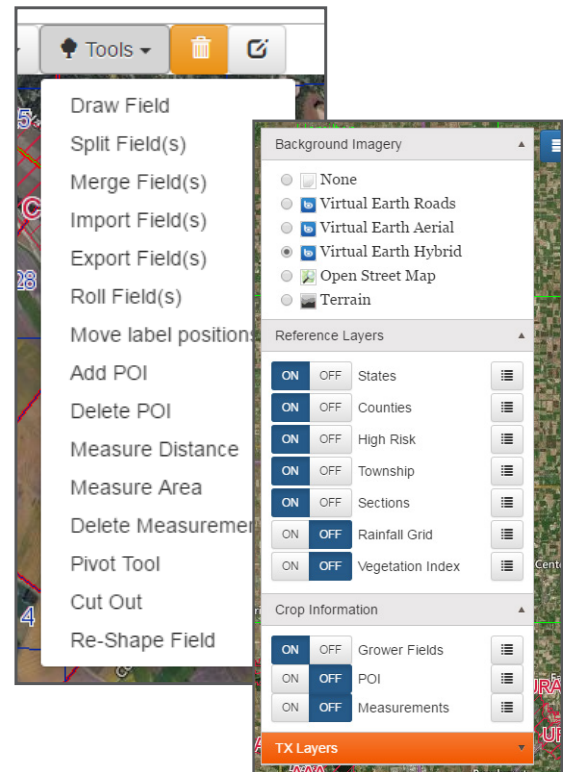
### Customization

Customize your print materials with crop shading and agency information.



### Tools and Preferences

Create custom fields, import data, and rolling your book are just a few tools available through our platform.



Setup mapping preferences once, and selections are saved to your profile.

**NON DISCRIMINATION STATEMENT:** Hudson Insurance Company is an equal opportunity provider. The U.S. Department of Agriculture (USDA) prohibits discrimination against its customers, employees and applicants for employment on the basis of race, color, national origin, age, disability, sex, gender identity, religion, reprisal, and where applicable, political beliefs, marital status, familial or parental status, sexual orientation, or all or a part of an individual's income is derived from any public assistance program, or protected genetic information in employment or in any program or activity conducted or funded by the Department. (Not all prohibited bases apply to all programs and/or employment activities.)



### Hudson Crop

7300 West 110th Street, Suite 400 | Overland Park, KS 66210  
T 866 450-1445 | F 913 345-1671 | [www.hudsoncrop.com](http://www.hudsoncrop.com)

